




CITY OF THORNTON
COLORADO
 12450 WASHINGTON ST
 THORNTON, CO 80241-2405



1 inch = 4,000 feet

0 2,000 4,000

Feet

-  TWP Corridor
-  County Boundary
-  Parcel Boundary

TWP Corridor
Hwy 1 to County Line

1/22/2019

Sources: Larimer County, CDOT, City of Thornton, NAIP